

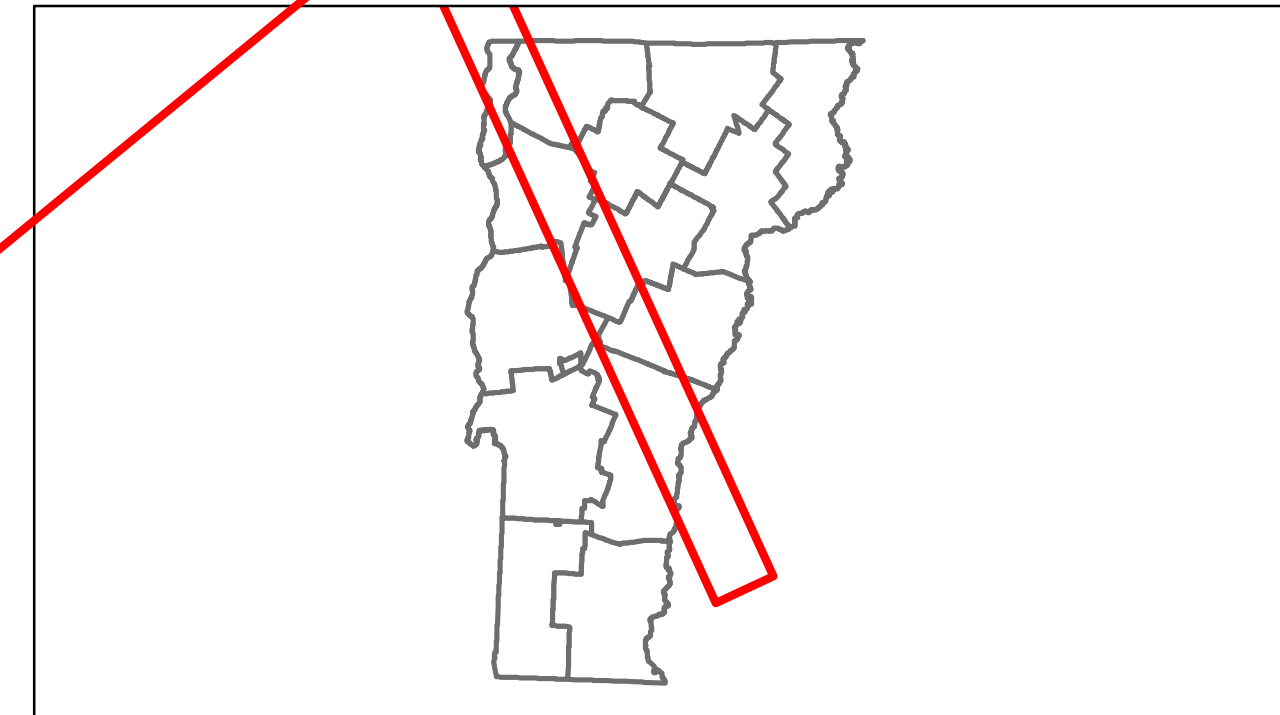


Route Log Progress Chart

DRAFT

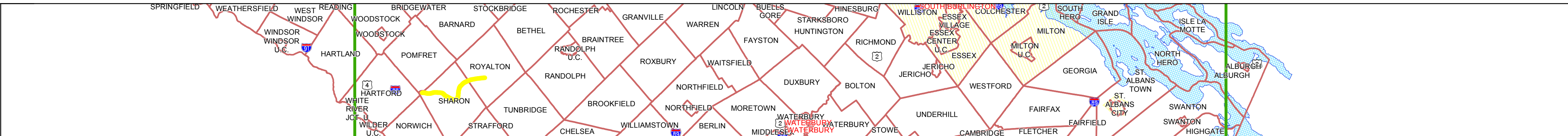
Please Note: Errors and Omissions May Exist.
Contact the VTrans Mapping Unit with questions or concerns.

DISTRICT	TOWN	ROUTE
	[u'I089-0000S']	I-89



Base Map

1 in = 7.8 miles



Stick Diagram

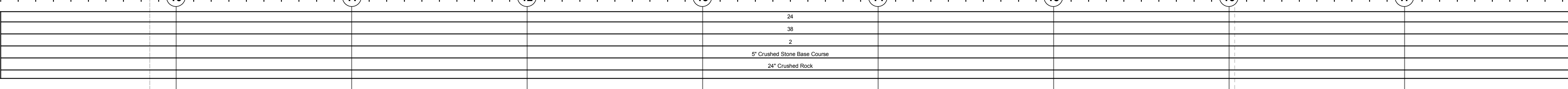
- Primary Structures
- Secondary Structures
- Stations (Feet)
- Railroad Crossings
- Divided State Highway
- State Highway
- Divided Class 1 Town Highway
- Class 1 Town Highway
- Town Boundary
- District Boundaries
- State/Town Highway Change
- Divided Highway Limits
- Ghost Section Boundary
- Streams

Scale: 1in = 2000 FEET

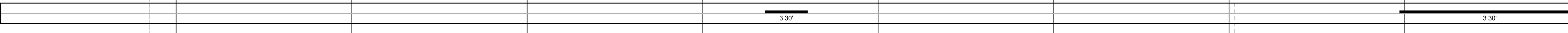


Road Widths


Travellane	
Roadway	
Lane Count	
Base	
Subbase	



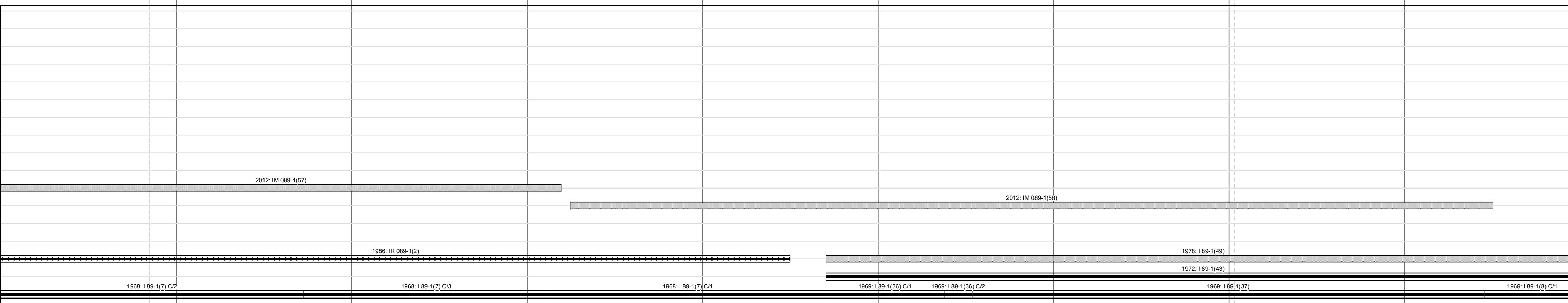
Curves




Grades




Historic Projects




Maintenance Garage



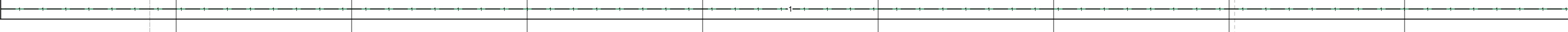
Traffic Counters




Functional Class



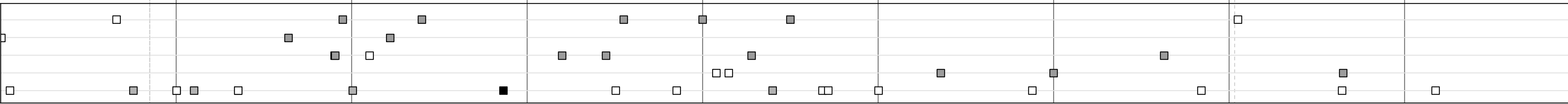
Speed Zone



AADT Counts



Crash Locations



DESCRIPTION BLOCK

Culvert 12-3S:
Culvert - 1968
Structure No. 300089123S14171
Length: 12
Under Clearance: 13.58'
Facility Carried: I89
Bridge Type: CGMPP
Features Intersected: MITCHELL BROOK
Maintenance: State

Culvert 12-4S:
Culvert - 1968
Structure No. 300089124S14171
Length: 6
Under Clearance: 6.0'
Facility Carried: I89
Bridge Type: A.C.C.G.M.P.
Features Intersected: BROOK
Maintenance: State

Culvert 13S:
Culvert - 1968
Structure No. 300089013S14171
Length: 17
Under Clearance: 14.58'
Facility Carried: I89
Bridge Type: CGMPP
Features Intersected: LAND ACCESS ROAD
Maintenance: State

Bridge 15S:
Stringer/multi-beam or girder - 1968
Structure No. 200089015S14172
Length: 172'
Width: 38.0'
Under Clearance: 14.33'
Facility Carried: I 00089 ML
Bridge Type: 3 SPAN ROLLED BEAM
Features Intersected: I 89 OVER VT 132
Surface: Bituminous
Maintenance/Ownership: State

Bridge 16S:
Stringer/multi-beam or girder - 1968
Structure No. 200089016S14172
Length: 407'
Width: 30.0'
Under Clearance: 49.0'
Facility Carried: I 00089 ML
Bridge Type: 4 SP CONT PL GIRDER
Features Intersected: I 89 OVER TH17+FAY BK
Surface: Bituminous
Maintenance/Ownership: State

Bridge 17S:
Stringer/multi-beam or girder - 1968
Structure No. 200089017S14172
Length: 834'
Width: 30.0'
Under Clearance: 83.0'
Facility Carried: I 00089 ML
Bridge Type: 4 SP CONT WELDED GIR
Features Intersected: I 89 OVER VT14+WHT RV
Surface: Bituminous
Maintenance/Ownership: State

Bridge 18S:
Stringer/multi-beam or girder - 1968
Structure No. 200089018S14172
Length: 251'
Width: 30.0'
Under Clearance: 18.67'
Facility Carried: I 00089 ML
Bridge Type: 4 SP ROLLED BEAM
Features Intersected: I 89 OVER TH3 + NECR
Surface: Bituminous
Maintenance/Ownership: State

<p>Historic Projects</p> <ul style="list-style-type: none"> Retreatment Resurface Unknown Bituminous Mix Skimny Mix Bituminous Seal Gravel Surface Treated Gravel Plant Mix Reclaimed Base and Bituminous Concrete Concrete 	<p>Functional Class</p> <ul style="list-style-type: none"> 1 2 6 7 8 11 12 14 16 17 19 <p>Speed Zones</p> <ul style="list-style-type: none"> 25 30 35 40 45 50 55 60 65 	<p>Curves</p> <ul style="list-style-type: none"> curve left curve right <p>Grades</p> <ul style="list-style-type: none"> grade up grade down 	<p>Road Widths</p> <p>(ft)</p> <p>Traffic Counters</p> <p>(counter ID)</p>	<p>AADT</p> <p>(count)</p> <p>Crash Locations</p> <ul style="list-style-type: none"> Fatal Injury Property Damage Only Unknown Crash Type 	<p>Mileage by Functional Class By Sheet</p> <p>89-1 1 - Rural - Principal Arterial - Interstate 9.000</p> <p>Total Mileage: 9.000 mi</p>	<p>Mileage by Town By Sheet</p> <p>[u'I089-0000S'] - I089-0000S 9.0 of 130.254</p> <p>Total Mileage: 9.0 mi</p>	<p>DISTRICT</p>	<p>TOWN</p> <p>[u'I089-0000S']</p>	<p>Date: 11/14/13</p>	<p>ROUTE</p> <p>I-89</p> <p>ETE mileage: 0.0 to 130.254</p>
---	---	--	--	---	--	---	------------------------	---	------------------------------	--